

Roadflaw.com

Dane Springmeyer

GIS In Action
April 21, 2009

Vision:

Build a useful web application using pure open source tools, collaboratively, from scratch, in a handful of hours.

Utility:

Provide the community
a way to find, plot, vote
on, and comment on
fixing their city...

Why:

Utilize Open Source
Toolkits

Why Toolkits?

Interchangeable components

Non monolithic - do one thing well

Libraries that can be embedded or scripted

Platform independent / server or desktop

Toolkits:

OpenLayers

jQuery

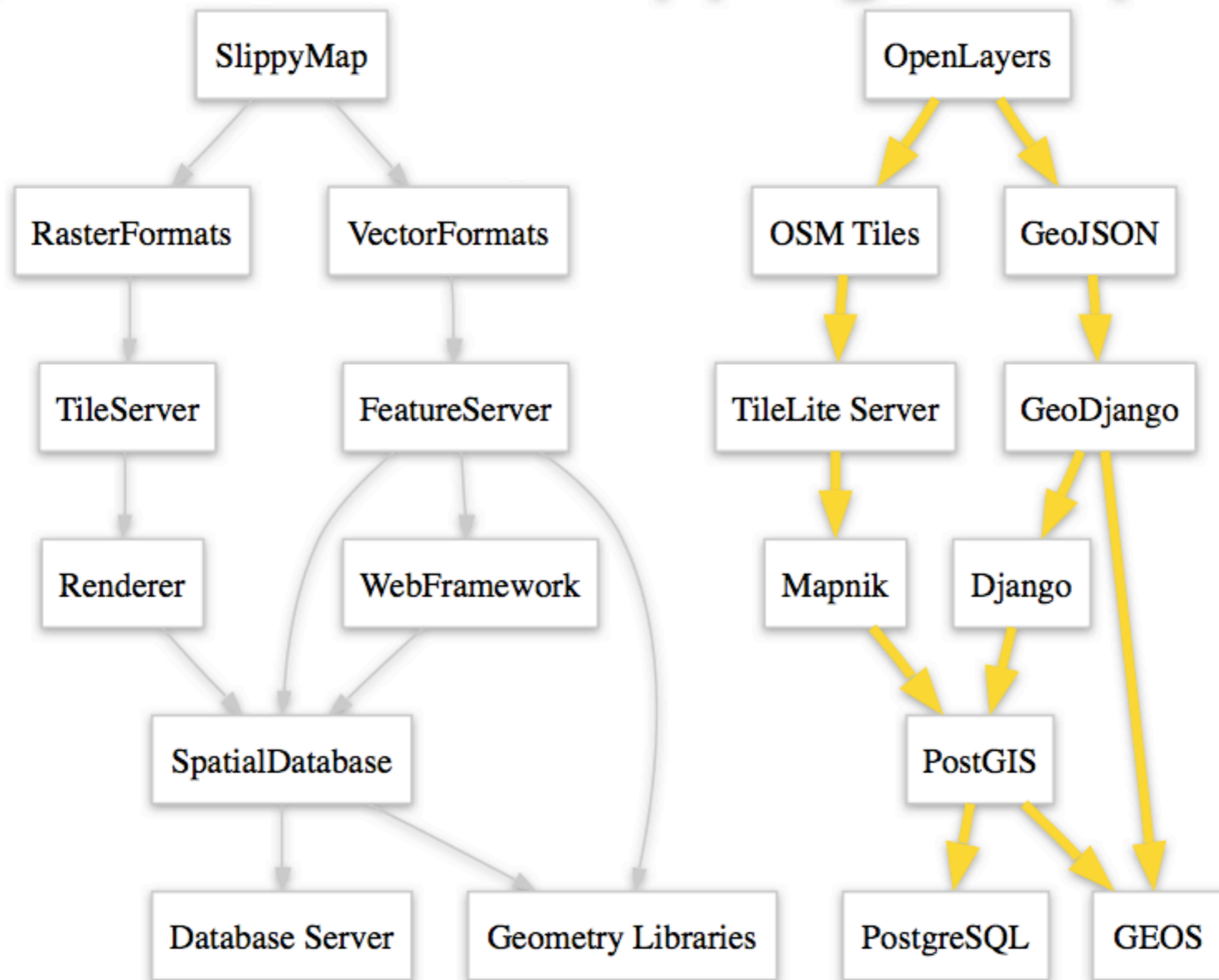
GeoDjango


PostGIS

Mapnik

OpenStreetMap

Integration of OS Mapping Components





OpenLayers

KML

GML

WKT

GeoJSON

GeoRSS

GeoDjango



GEOS

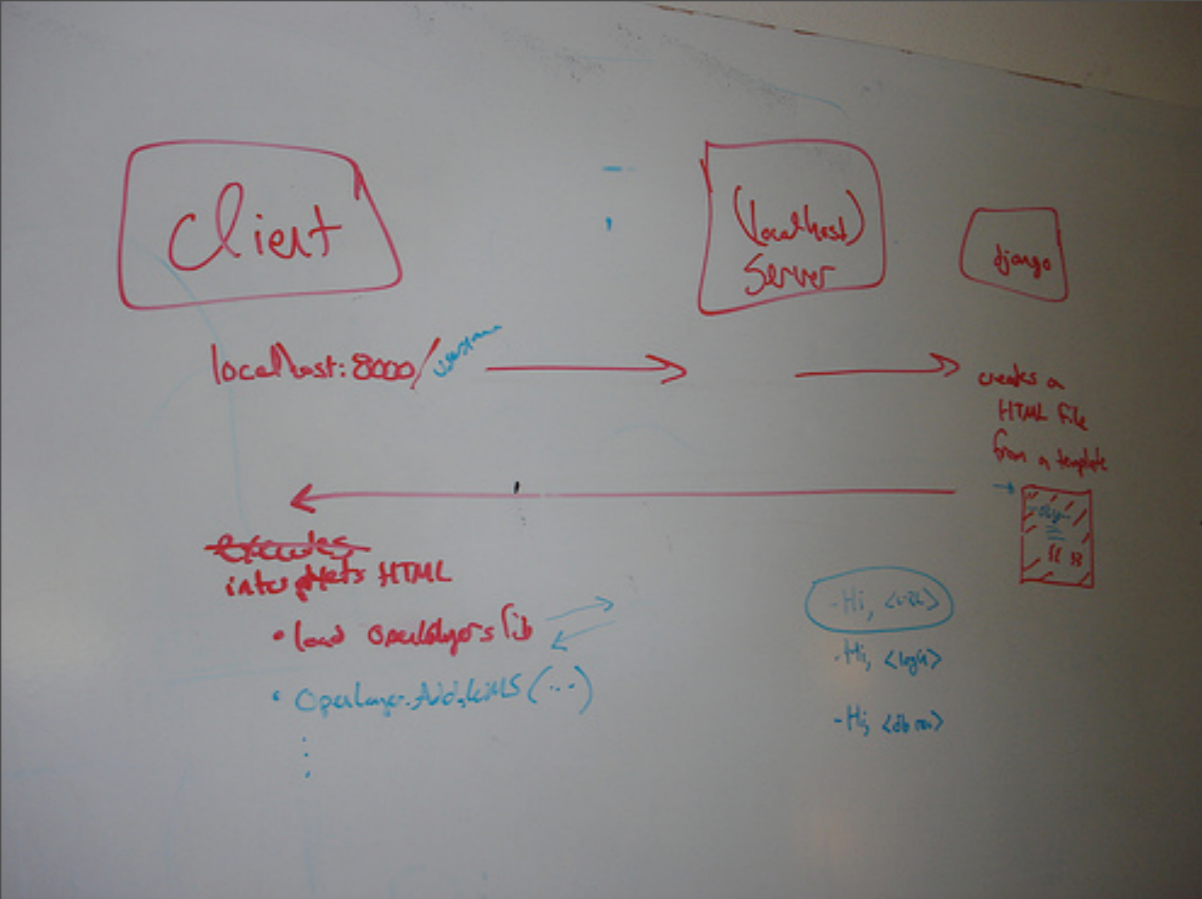
PROJ.4



ORACLE®



demo!



Collaboration!



Contact:

Dane Springmeyer | dbsgeo.com

Dev Site | roadflaw.activetools.com

Learn More



OSGEO: www.osgeo.org/
- (The Open Source Geospatial Foundation)

CUGOS: www.cugos.org
- (Cascade Users of Geospatial Open Source)

WAURISA: Open Source Workshop
- (May 4th - 6th)

Learn More.

Non-Profit in the Works...

contact:

Kevin Ramsey | PhD Dept of Geog. UW

kramsey@u.washington.edu

Thanks!

Pugetworks

Umbrella Consulting

CUGOS Members

Cascade Users of GeoSpatial OpenSource
(OSGEO PNW Chapter)